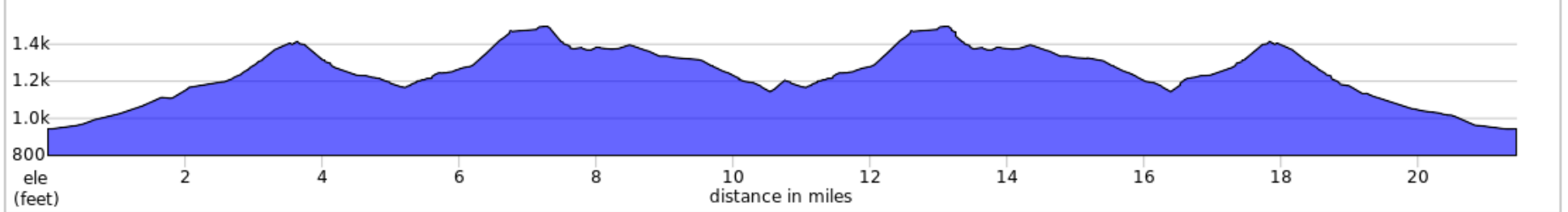
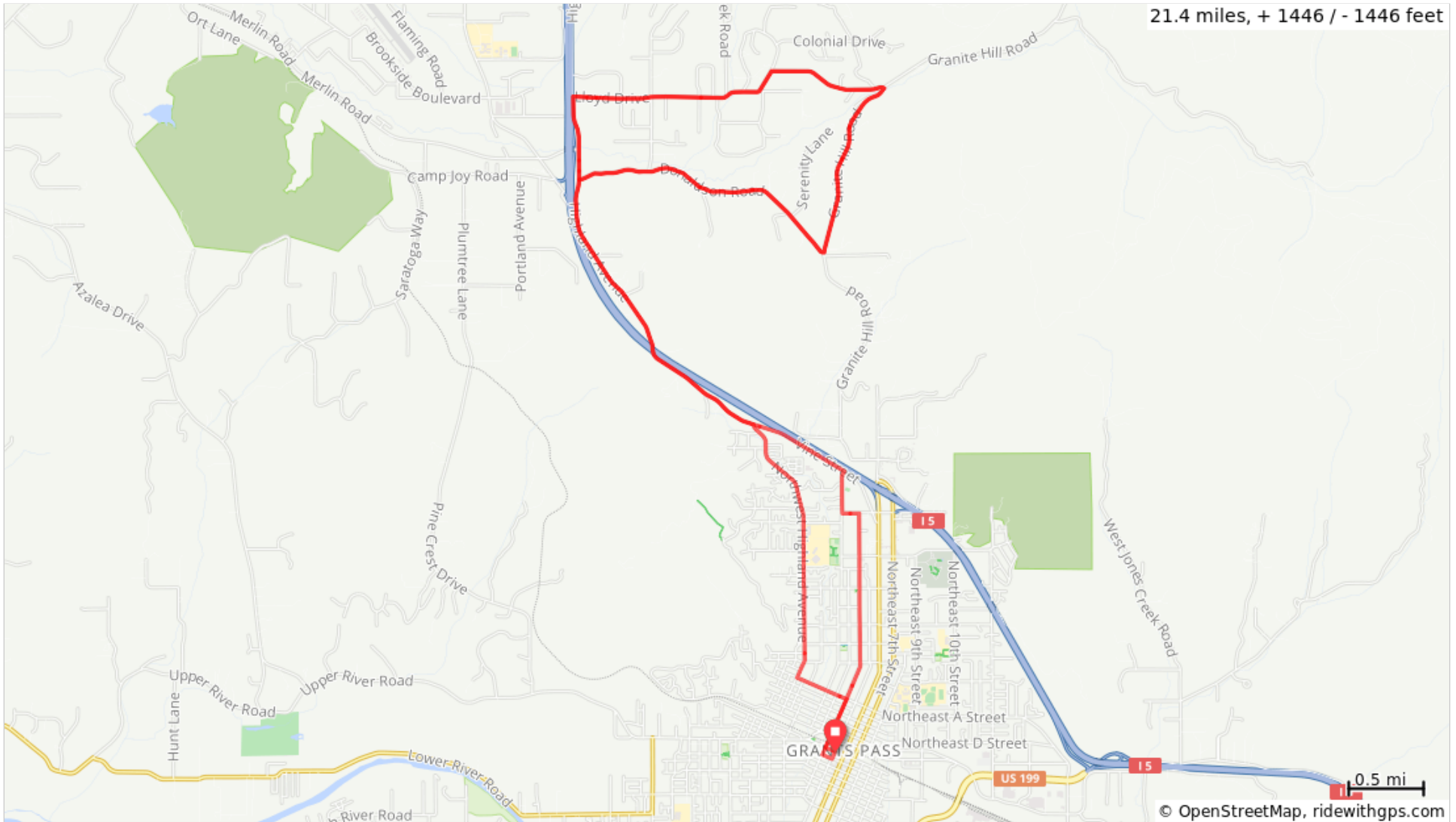















# COLONIAL VALLEY LOOP TWICE



21.4 miles, + 1446 / - 1446 feet



COLONIAL VALLEY LOOP TWICE

Num	Dist	Type	Note
1.	0.0		Start of route
2.	0.1		R onto Southwest 4th Street
3.	0.7		L onto Northwest Evelyn Avenue
4.	0.7		R onto Northwest Washington Boulevard
5.	1.7		L onto Northwest Morgan Lane
6.	1.8		R onto Northwest Hawthorne Avenue
7.	2.1		L onto Vine Street
8.	2.7		Continue onto Northwest Highland Avenue
9.	4.9		R onto Donaldson Road
10.	6.8		L onto Granite Hill Road
11.	8.0		L onto Grouse Creek Road
12.	8.8		L onto Horseshoe Drive
13.	8.9		Continue onto Nelson Way
14.	9.1		Continue onto Soldier Creek Road
15.	9.7		Continue onto Lloyd Drive
16.	10.2		L onto Highland Avenue
17.	10.7		L onto Donaldson Road
18.	12.6		L onto Granite Hill Road
19.	13.8		L onto Grouse Creek Road
20.	14.6		L onto Horseshoe Drive
21.	14.8		Continue onto Nelson Way
22.	15.0		Continue onto Soldier Creek Road
23.	15.5		Continue onto Lloyd Drive
24.	16.0		L onto Highland Avenue
25.	18.7		Slight R onto Northwest Highland Avenue
26.	20.5		L onto Northwest A Street
27.	20.9		R onto Northwest 4th Street
28.	21.3		L onto Southwest H Street
29.	21.4		L onto Southwest 5th Street
30.	21.4		End of route

21.4 miles. +1546/-1546 feet