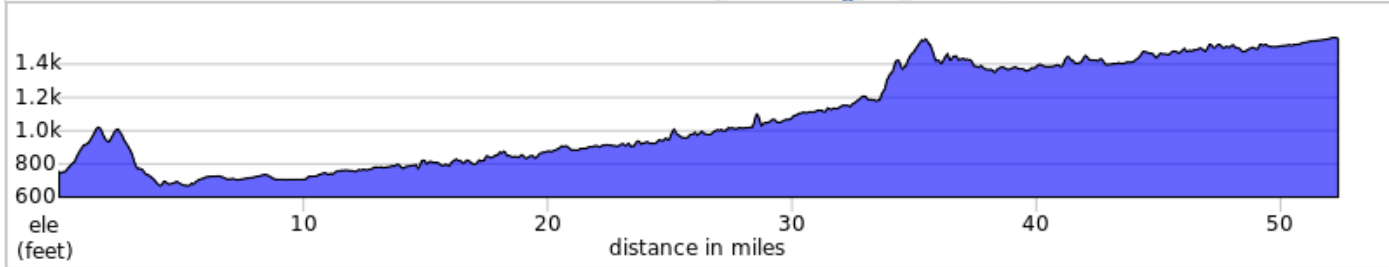




















Cow Creek Ride



54 miles from Canyonville to Azalea



Cow Creek Ride

Num	Dist	Type	Note
1.	0.0		Start of route
2.	0.1		R onto SE Canyon Ave
3.	0.2		R onto E 1st St
4.	0.6		Continue onto Canyonville-Riddle Rd
5.	5.4		L onto 3rd Ave S
6.	5.7		Continue onto S R St
7.	5.8		L onto 6th Ave
8.	6.2		Continue onto Riddle Bypass Rd
9.	9.0		Continue onto Cow Creek Rd
10.	12.8		Slight R to stay on Cow Creek Rd
11.	28.7		R to stay on Cow Creek Rd
12.	39.0		Continue onto Reuben Rd
13.	43.6		L onto Azalea-Glen Rd
14.	43.7		R to stay on Azalea-Glen Rd
15.	48.9		R onto Barton Rd
16.	49.3		L onto Rancho Rd
17.	52.2		Continue straight onto Quines Creek Rd
18.	52.4		End of route

52.4 miles. +2805/-1999 feet