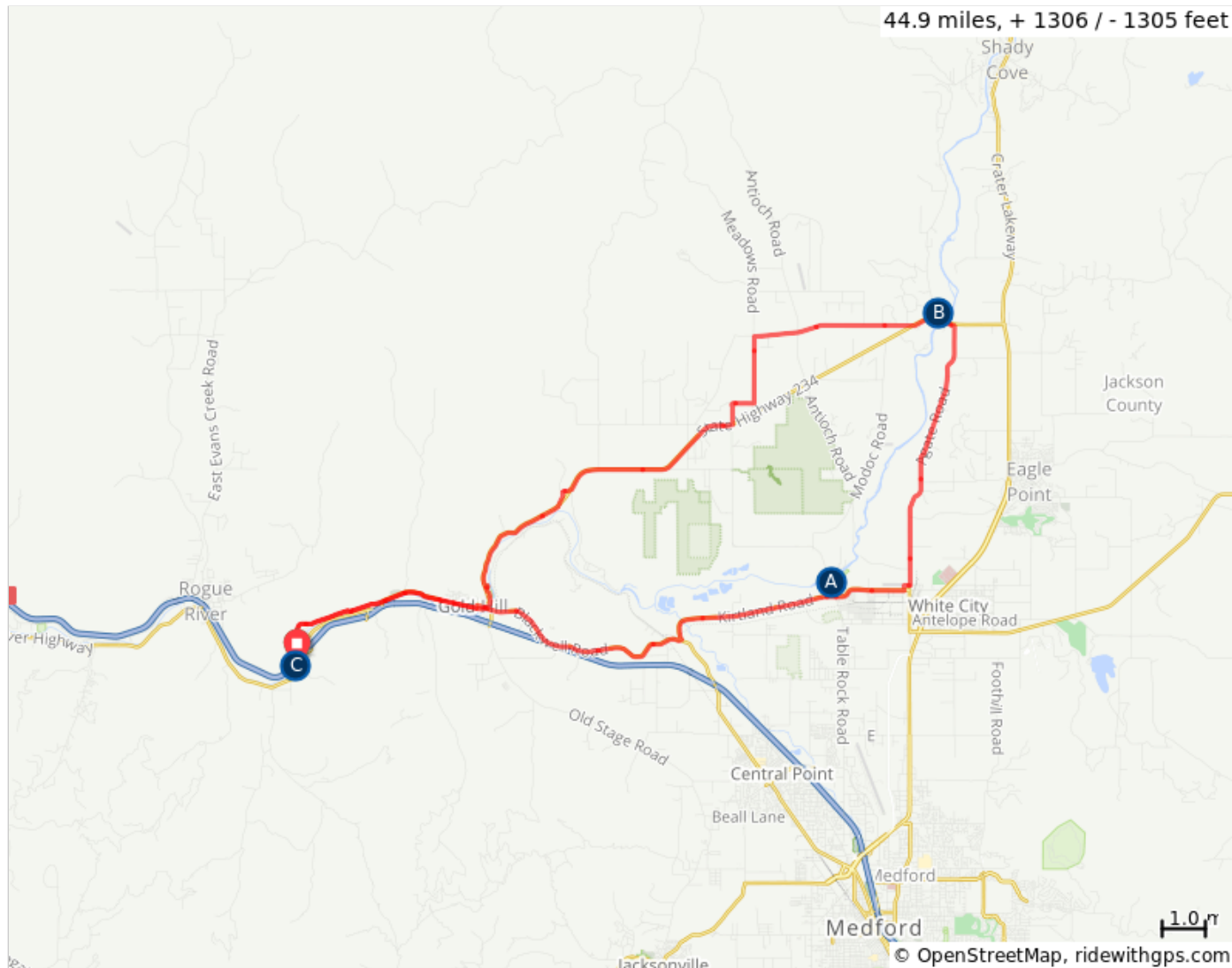
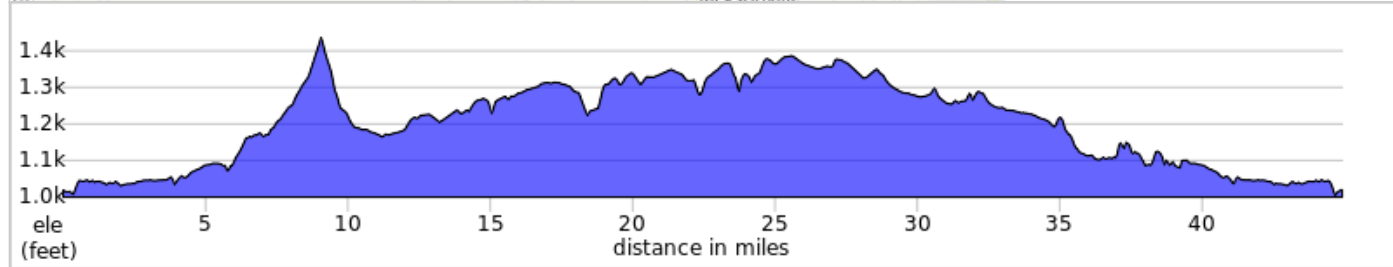


































Valley of the Rogue/Dodge Road Loop






- A. Touville Park Bathroom
- B. Dodge Bridge Boat Ramp
- C. Valley of the Rogue Parking



Valley of the Rogue/Dodge Road Loop

Num	Dist	Type	Note
1.	0.0		Start of route
2.	0.1		L onto Valley of the Rogue State Pr
3.	0.4		Continue onto Twin Bridges Rd
4.	0.5		R onto N River Rd
5.	3.3		Continue onto OR-99 S
6.	10.8		L onto Kirtland Rd
7.	14.7		L onto Table Rock Rd
8.	15.4		L onto Kirtland Rd
9.	15.7		Continue onto Pacific Ave
10.	15.8		Continue onto Ave G
11.	17.0		L onto 11th St
12.	17.1		11th St turns slightly R and becomes Ave H
13.	17.3		L onto Agate Rd
14.	23.4		L
15.	23.5		R toward OR-234 W
16.	23.5		L onto OR-234 W
17.	23.9		R onto Rogue River Dr
18.	24.1		R onto Dodge Bridge Rd
19.	24.3		L onto Rogue River Dr
20.	24.5		R onto OR-234 W
21.	24.9		R onto Dodge Rd
22.	28.5		L onto Meadows Rd
23.	30.1		R onto Webber Rd
24.	30.5		Slight L onto Table Rock Rd
25.	31.0		R onto OR-234 W
26.	35.3		R onto Sams Creek Loop
27.	35.5		L onto Sams Creek Rd
28.	35.9		R onto OR-234 W
29.	38.6		L
30.	39.5		L onto Dardanelles St
31.	39.5		R onto OR-99 N/2nd Ave
32.	41.7		Continue onto N River Rd
33.	44.5		L onto Twin Bridges Rd

44.5 miles. +1546/-1519 feet

Num	Dist	Type	Note
34.	44.6		Continue onto Valley of the Rogue State Pr
35.	44.8		R
36.	44.9		End of route

0.4 miles. +14/-7 feet