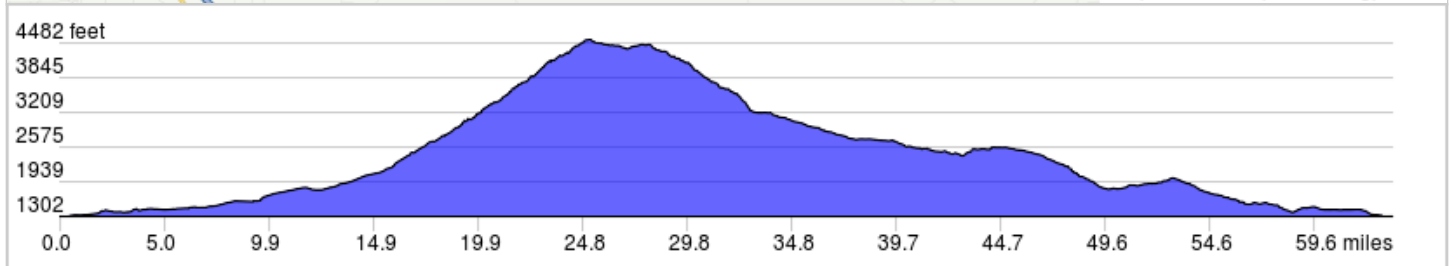
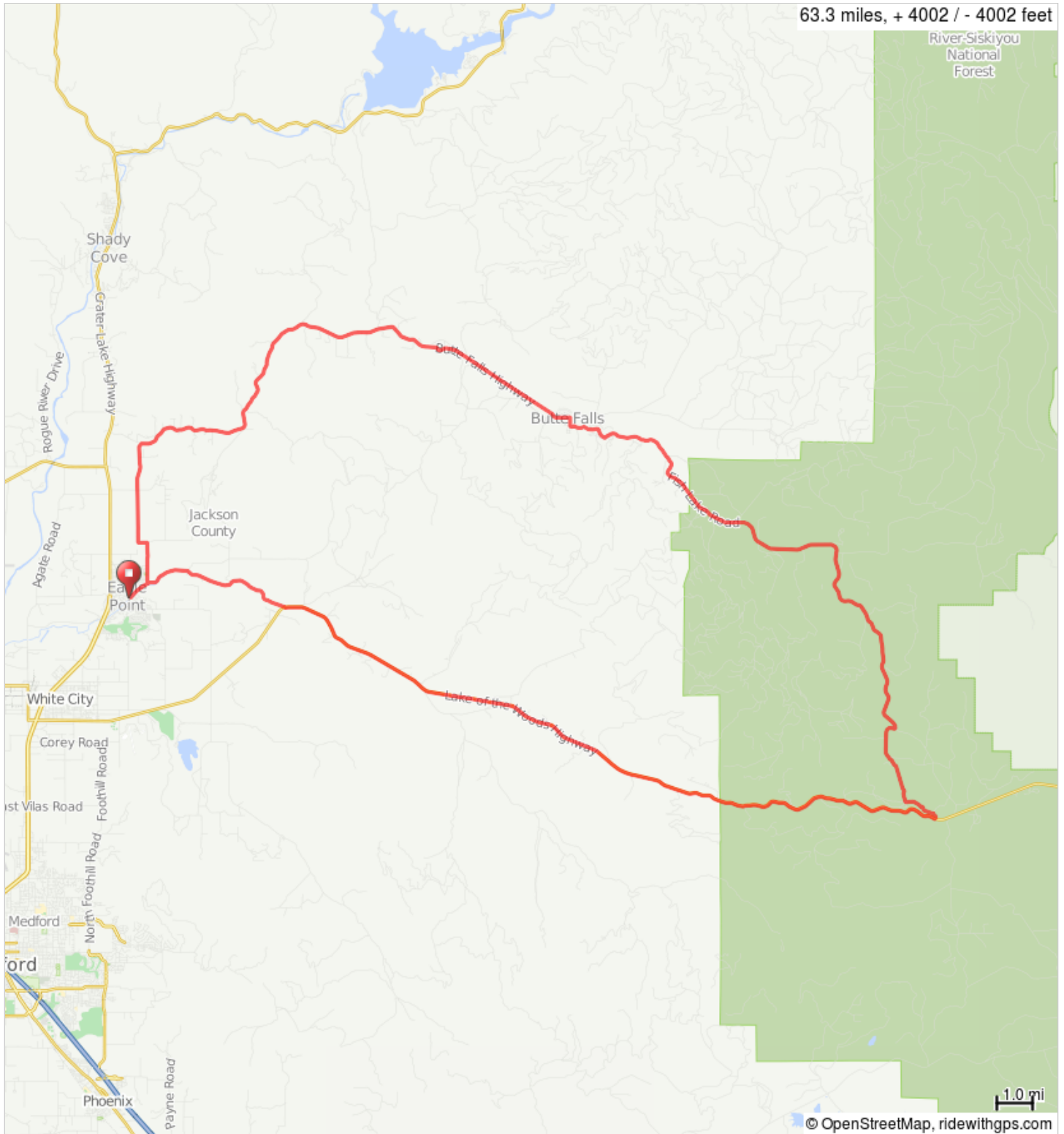
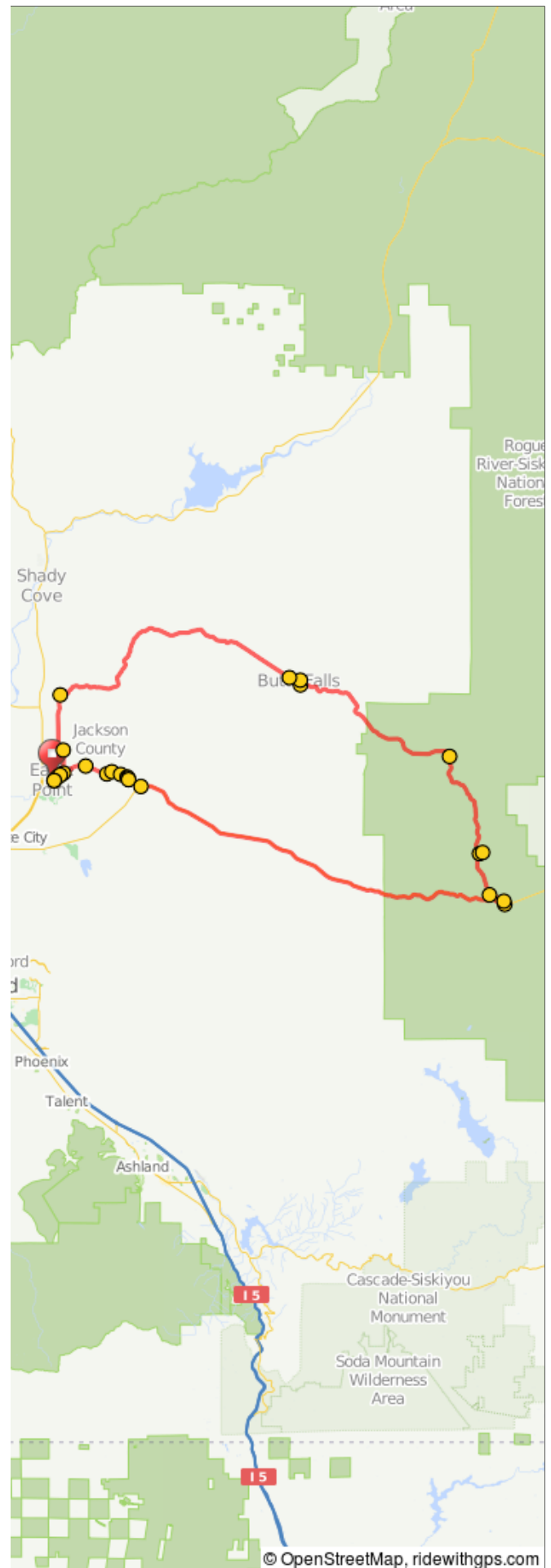


Eagle point/butte falls loop



Eagle point/butte falls loop

1.	0.0	Start of route
2.	0.0	L onto North Royal Avenue
3.	0.2	Continue
4.	0.3	Continue onto North Royal Avenue
5.	0.4	Continue onto Brownsboro Highway
6.	1.8	Slight L
7.	2.9	Continue onto Brownsboro Highway
8.	3.2	Slight L
9.	3.7	Slight L onto Brownsboro Highway
10.	4.1	Slight R
11.	4.1	Continue onto Brownsboro Highway
12.	4.1	Slight R
13.	4.2	Continue onto Brownsboro Highway
14.	4.9	L onto Lake of the Woods Highway, OR 140
15.	24.9	L onto 3735
16.	25.0	L to stay on 3735
17.	25.9	Continue onto Butte Falls-Fish Lake Rd/NF-3735
18.	28.1	Continue onto 3735
19.	28.4	L onto NF-37/Rye Springs Rd
20.	34.0	Continue onto Fish Lake Rd
21.	43.4	Continue onto Laurel Ave
22.	43.7	Slight L onto Broad St
23.	44.2	Continue onto Butte Falls Hwy
24.	58.6	L onto Reese Creek Rd
25.	61.6	R onto Old Butte Falls Rd/Reese Creek Rd
26.	62.7	R onto Brownsboro-Eagle Point Hwy
27.	62.9	Continue onto N Royal Ave
28.	63.3	R onto W Main St
29.	63.3	End of route



63.3 miles. +4283/-4283 feet