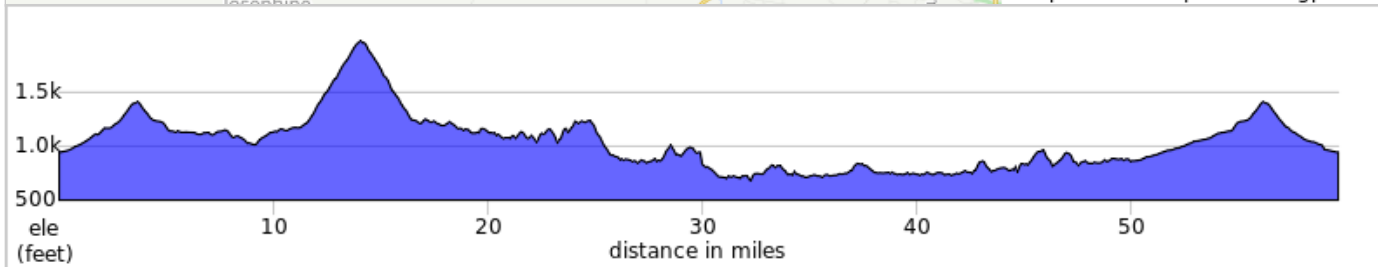
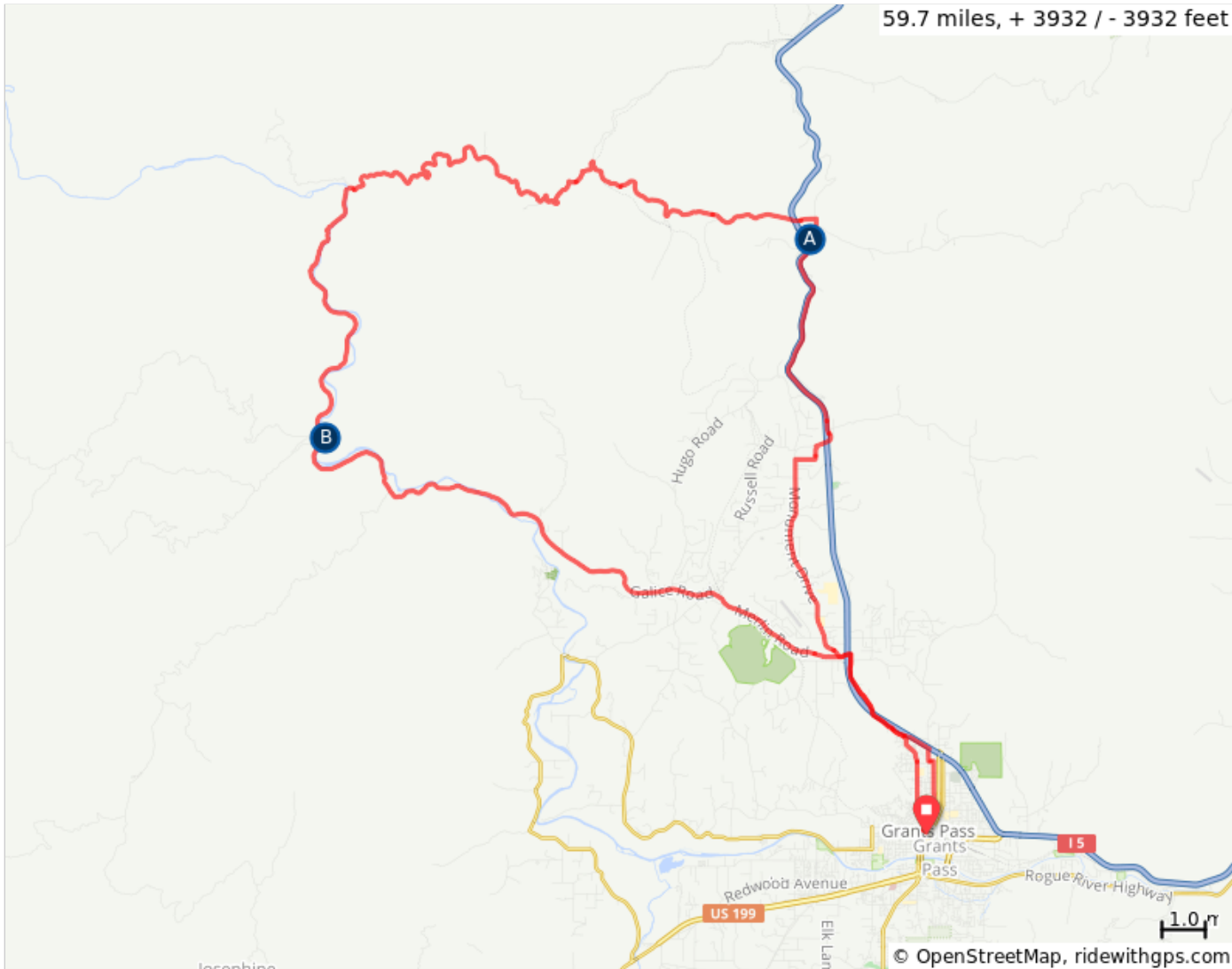


GRAVES CREEK LOOP



































A. SUNNY VALLEY STORE



B. GALICE RESORT



GRAVES CREEK LOOP

Num	Dist	Type	Note
1.	0.0		Start of route
2.	0.0		L onto SW G St
3.	0.1		R onto SW 4th St
4.	0.7		Continue onto NW Washington Blvd
5.	1.7		L onto NW Morgan Ln
6.	1.8		R onto NW Hawthorne Ave
7.	2.1		L onto Vine St
8.	2.8		Continue straight onto Highland Ave
9.	5.1		L onto Merlin Rd
10.	5.2		Slight R to stay on Merlin Rd
11.	5.4		R onto Monument Dr
12.	10.2		R onto Kaneeta Ln
13.	10.9		R onto Monument Dr
14.	11.5		Merge onto I-5 N via the ramp to Grants Pass/Roseburg
15.	16.4		Take exit 71 toward Sunny Valley
16.	16.5		L onto Sunny Valley Loop
17.	17.1		L onto Leland Rd
18.	20.7		R onto Lower Grave Creek Rd
19.	23.3		L to stay on Lower Grave Creek Rd
20.	27.4		Continue onto Lower Graves Creek Rd
21.	32.2		Continue onto Galice Rd
22.	51.1		Continue onto Merlin-Galice Rd
23.	51.5		Continue onto Merlin Rd
24.	54.2		Keep R to stay on Merlin Rd
25.	54.4		L at Monument Dr
26.	54.5		R onto Merlin Rd
27.	54.7		R onto Highland Ave
28.	57.1		R to stay on Highland Ave
29.	58.8		Continue onto NW Dimmick St
30.	58.9		L onto NW A St
31.	59.2		R onto NW 4th St
32.	59.6		L onto SW G St

59.6 miles. +4618/-4614 feet

Num	Dist	Type	Note
33.	59.7		R onto SW 5th St
34.	59.7		End of route

0.1 miles. +0/-0 feet