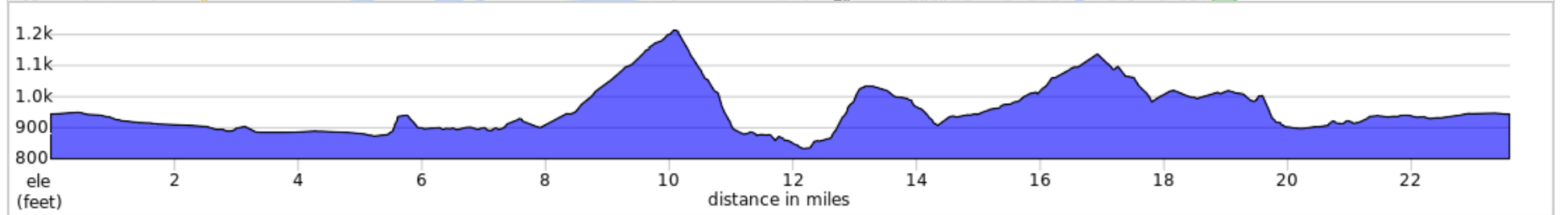
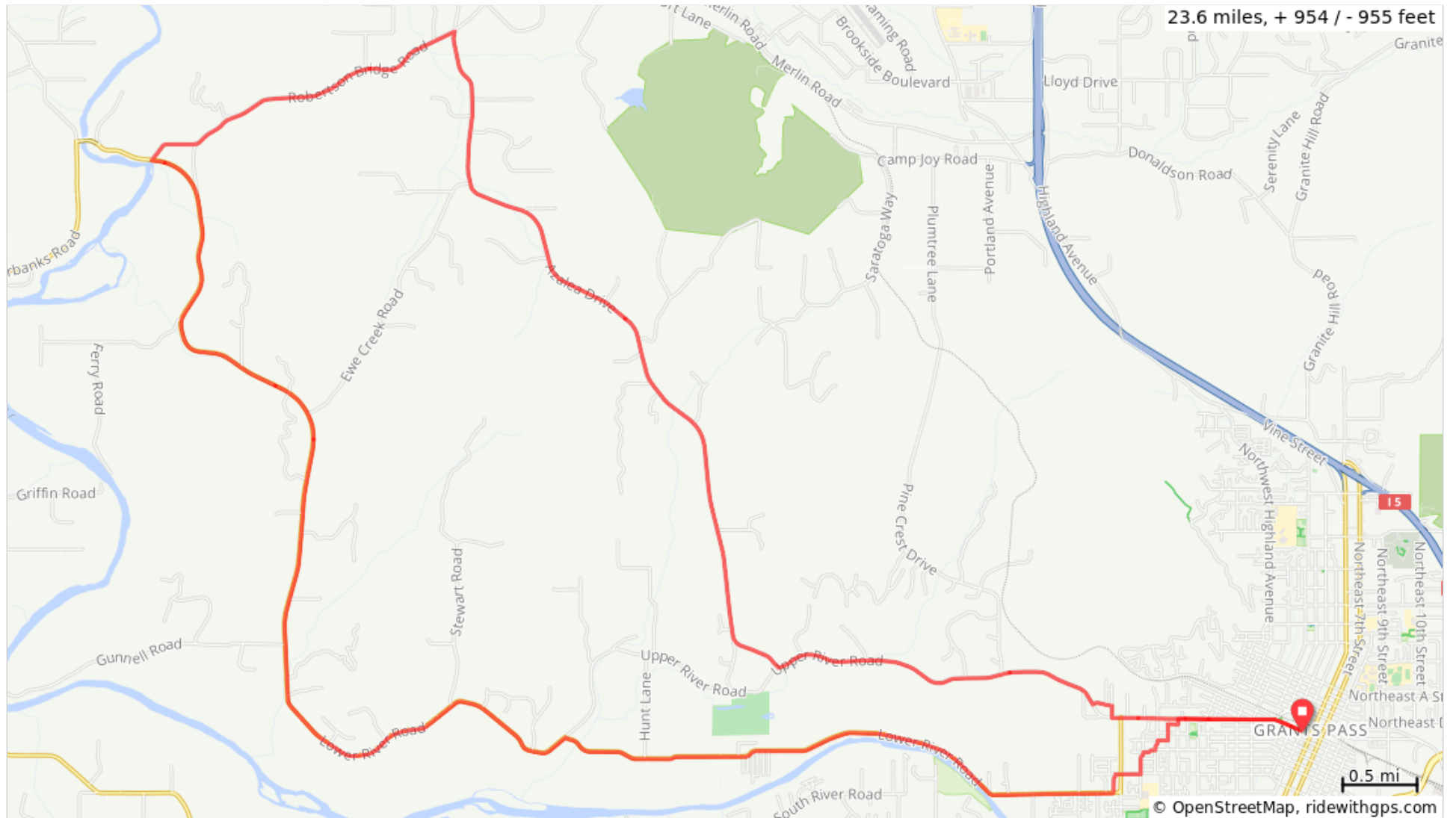



UPPER RIVER/ROBERTSON BRIDGE/AZALEA RD



23.6 miles, + 954 / - 955 feet



UPPER RIVER/ROBERTSON BRIDGE/AZALEA RD

| Num | Dist | Type | Note |
|-----|------|---|--|
| 1. | 0.0 |  | Start of route |
| 2. | 0.2 |  | Continue onto Southwest G Street |
| 3. | 0.8 |  | L onto Westholm Avenue |
| 4. | 0.9 |  | R |
| 5. | 0.9 |  | L onto Western Avenue |
| 6. | 1.1 |  | R onto Southwest J Street |
| 7. | 1.1 |  | L onto Leonard Street |
| 8. | 1.2 |  | R onto Southwest K Street |
| 9. | 1.3 |  | L onto Southwest Wagner Meadows Drive |
| 10. | 1.4 |  | R onto Southwest Bridge Street |
| 11. | 1.6 |  | L onto Vicki Lane |
| 12. | 1.7 |  | Slight R onto Vicki Lane |
| 13. | 1.7 |  | R onto Lower River Road, OR 260 |
| 14. | 5.6 |  | L onto Lower River Road, OR 260 |
| 15. | 11.9 |  | Continue onto Lower River Road, OR 260 |
| 16. | 12.3 |  | Sharp R onto Robertson Bridge Road |
| 17. | 14.6 |  | Sharp R onto Azalea Drive |
| 18. | 19.5 |  | Slight L onto Azalea Drive Cutoff |
| 19. | 19.8 |  | L onto Upper River Road |
| 20. | 22.1 |  | L onto Ford Street |
| 21. | 22.2 |  | R onto Fairfield Lane |
| 22. | 22.3 |  | L onto Upper River Road |
| 23. | 23.4 |  | Slight R onto Southwest G Street |
| 24. | 23.6 |  | End of route |

23.6 miles. +1097/-1097 feet