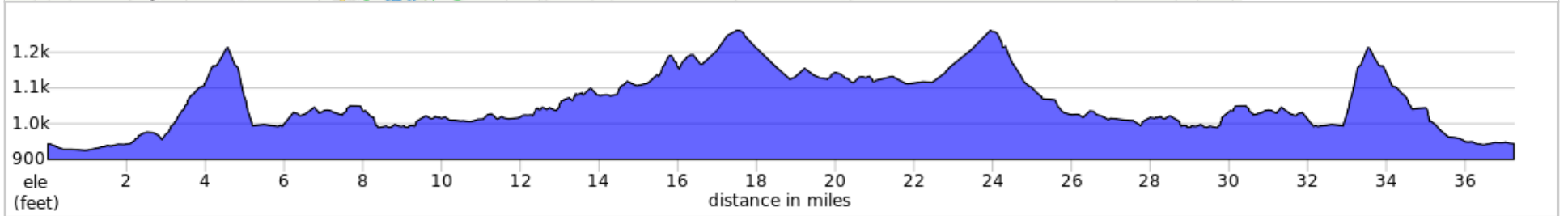
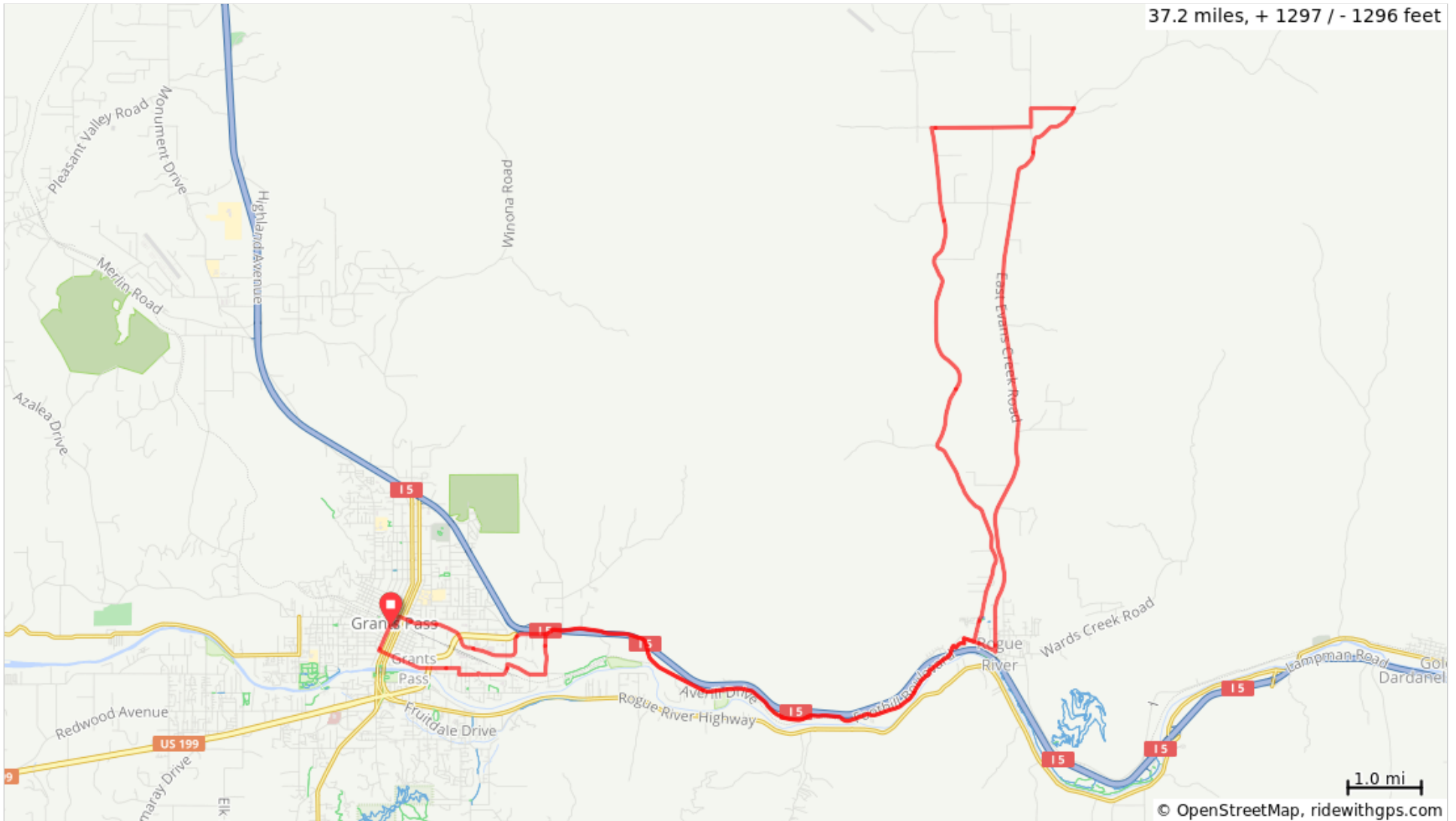


WIMER COVERED BRIDGE LOOP






37.2 miles, + 1297 / - 1296 feet



WIMER COVERED BRIDGE LOOP

Num	Dist	Type	Note
1.	0.0		Start of route
2.	0.0		R onto Southwest 5th Street
3.	0.4		L onto Southwest M Street
4.	1.5		R onto Southeast Greenbriar
5.	1.6		L onto Southeast N Street
6.	1.8		L onto Southeast N Street
7.	1.9		R onto Southeast N Street
8.	2.2		Slight L onto Northeast Agness Avenue
9.	2.4		R onto Northeast Spalding Avenue
10.	2.9		L onto Ament Road
11.	3.4		R onto Foothill Boulevard
12.	3.5		Slight L onto Foothill Boulevard
13.	8.3		R onto Fielder Lane
14.	9.4		R onto Foothill Boulevard
15.	9.8		R onto Sienna Way
16.	10.1		Sharp R onto Foothill Boulevard
17.	10.2		L onto West Evans Creek Road
18.	10.9		Continue onto West Evans Creek Road
19.	15.6		Slight R onto West Evans Creek Road
20.	17.6		R onto Queens Branch Road
21.	19.0		L onto East Evans Creek Road
22.	19.2		R onto East Evans Creek Road
23.	19.8		Sharp R onto Covered Bridge Road
24.	20.6		Slight L onto East Evans Creek Road
25.	27.6		Sharp R onto West Main Street
26.	28.0		Sharp L onto Westbrook Drive
27.	28.3		L onto Foothill Boulevard
28.	28.7		L onto Fielder Lane
29.	29.8		L onto Foothill Boulevard
30.	31.0		Continue onto Foothill Boulevard
31.	36.3		Slight R onto Northeast E Street

36.3 miles. +1503/-1500 feet

Num	Dist	Type	Note
32.	37.0		L onto Northeast 6th Street, OR 99
33.	37.2		R onto Southwest G Street
34.	37.2		End of route

0.9 miles. +0/-0 feet